

Order Limits  
 Key Plan

Coordinate System: British National Grid  
This map is reproduced from Ordnance Survey material with the permission of Ordnance Survey on behalf of the controller of Her Majesty's Stationery Office. © Crown Copyright. Unauthorised reproduction infringes Crown copyright and may lead to prosecution or civil proceedings. LICENCE NUMBER: 0100031673 (2022)

Metres

0      500      1,000

P07	14/11/2024	JEP	LM	TS	DB
Rev	Date	By	Chkd	Appd	Authd

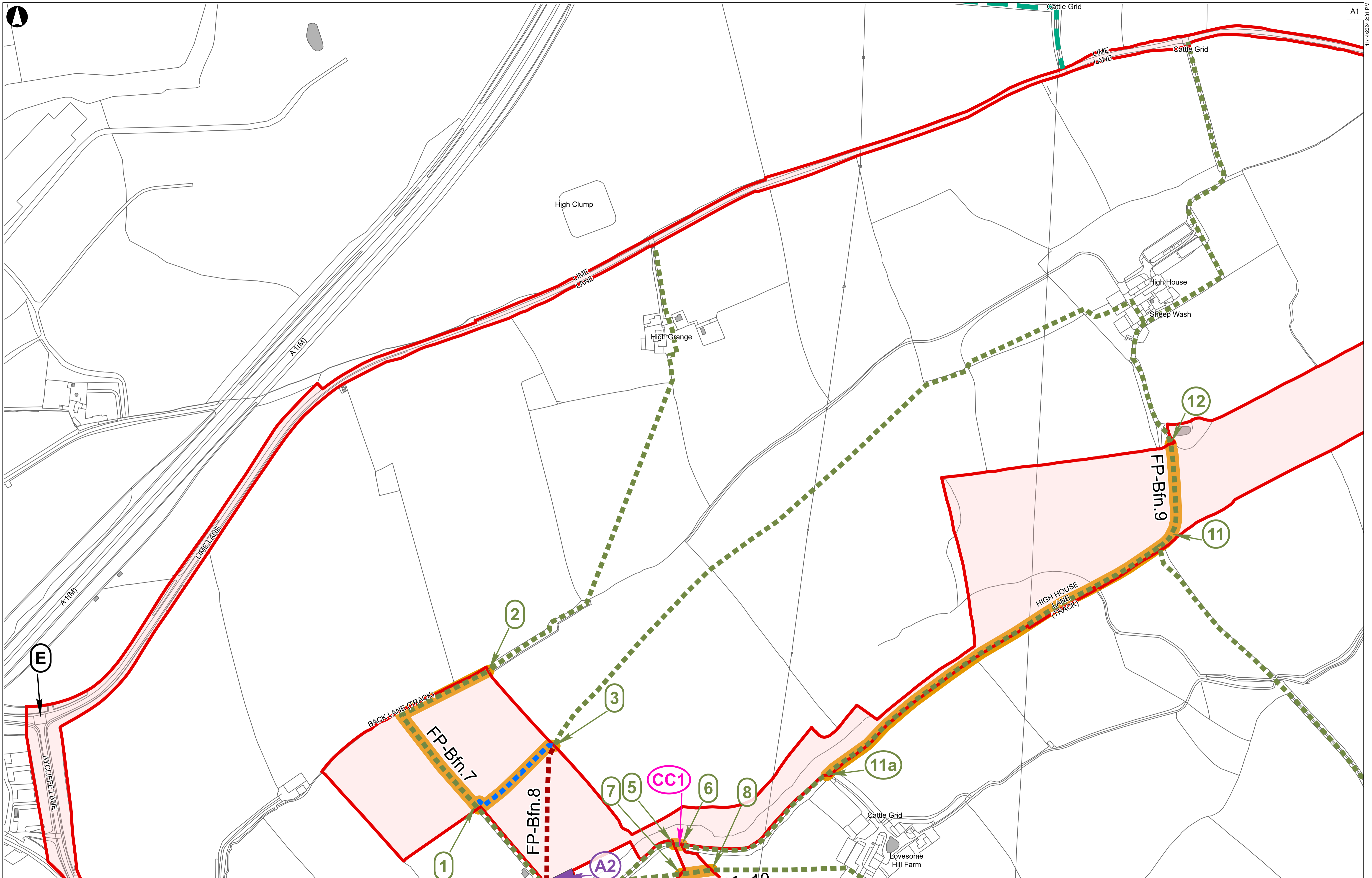
Client



Project Name  
**Byers Gill Solar**

Drawing Title  
**Street Works, Public Rights of Way & Access Plans Key Plan**  
**APFP Regulation 5(2)(k)**

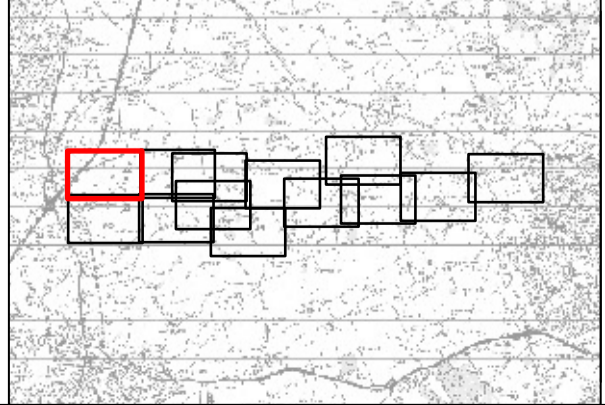
Scale at A1  
**1:20,000**  
 Role  
**Issue**  
 Suitability  
**APFP Regulation 5(2)(k)**  
 Project Number  
**286386-00**      Rev  
**P07**  
 Drawing Name  
**BGS-APFP-00002**



- Order Limits
- Existing Footpath
- Existing Bridleway
- PRoW Management**
- Proposed new public right of way

- Proposed extent of permanent stopping up of PRoW
- Proposed Extent of Temporary Management Measures (including Temporary Stopping Up)
- Access Point

- 1 Public Rights of Way to be stopped up (Schedule 5)
- A Streets subject to street works (Schedule 3)
- A2 Alteration of streets and access to works (Schedules 4 and 6)
- CC1 Proposed Cable Route Point (Schedule 3)



Coordinate System: British National Grid  
 This map is reproduced from Ordnance Survey material with the permission of Ordnance Survey on behalf of the controller of Her Majesty's Stationary Office. © Crown Copyright. Unauthorised reproduction infringes Crown copyright and may lead to prosecution or civil proceedings. LICENCE NUMBER: 0100031673 (2022)

Metres

0    50    100    200

IP07	14/11/2024	JEP	LM	TS	DB
Rev	Date	By	Chkd	Appd	Authd



Client  
**Byers Gill Solar**

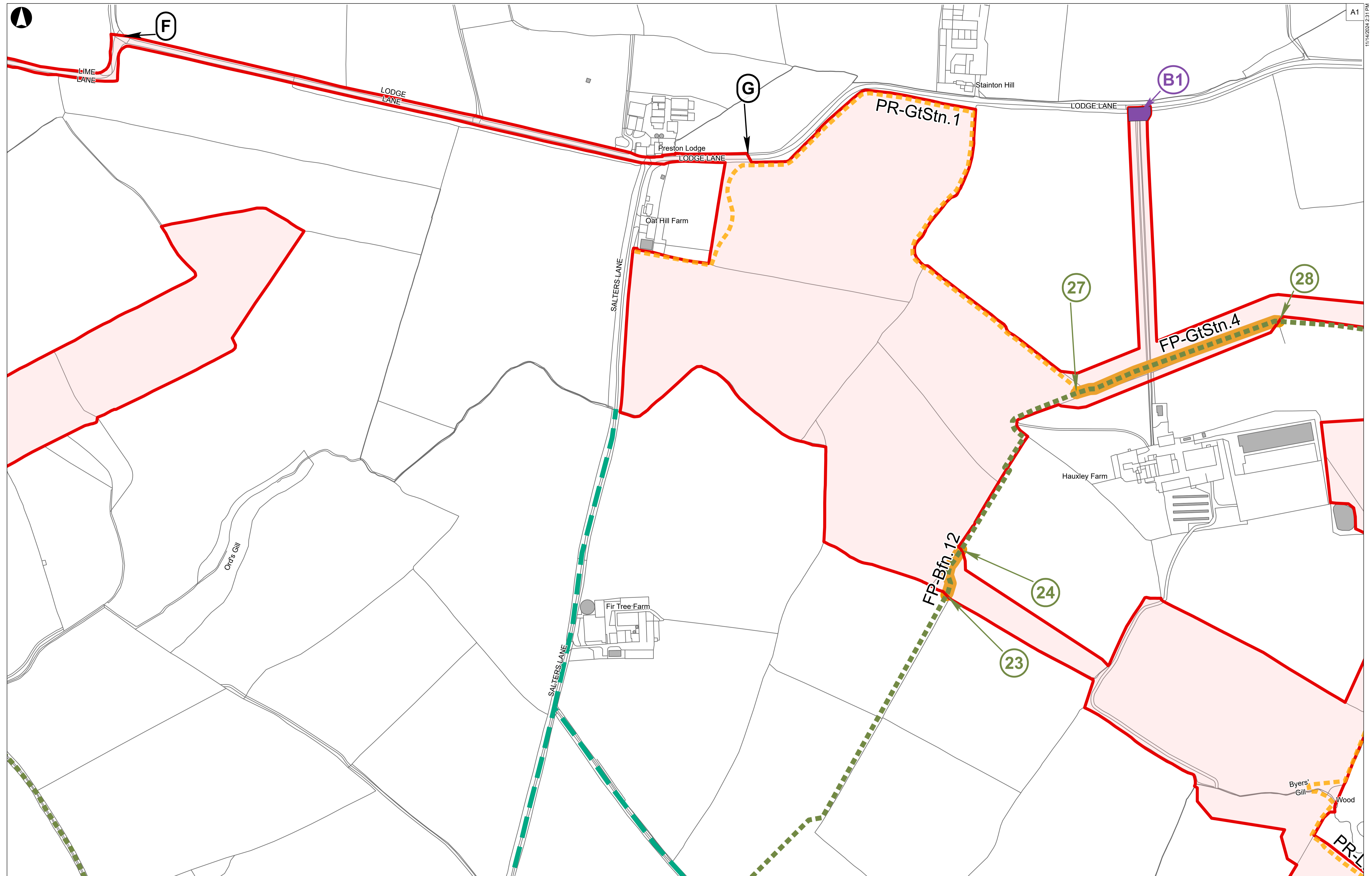
Drawing Title  
**Street Works, Public Rights of Way & Access Plans**  
 Sheet 1 of 13  
**APFP Regulation 5(2)(k)**

Scale at A1  
**1:2,500**

Role  
**Issue**

Suitability  
**APFP Regulation 5(2)(k)**

Project Number <b>286386-00</b>	Rev <b>P07</b>
Drawing Name <b>BGS-APFP-00002</b>	



**Order Limits**

- Existing Footpath
- Existing Bridleway

**PRoW Management**

- Proposed new permissive route

**Proposed Extent of Temporary Management Measures (including Temporary Stopping Up)**

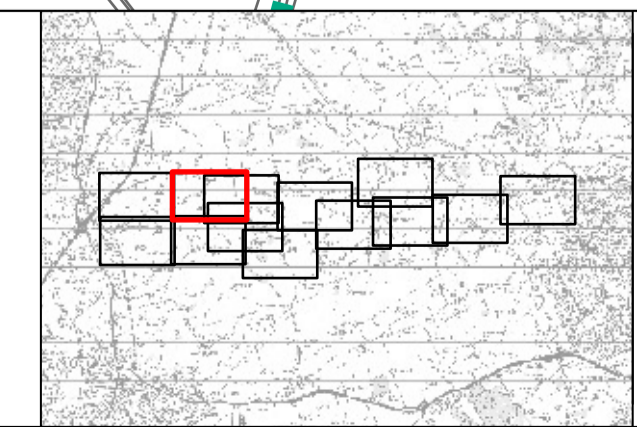
- Access Point

**Public Rights of Way to be stopped up (Schedule 5)**

**Streets subject to street works (Schedule 3)**

**Alteration of streets and access to works (Schedules 4 and 6)**

**Proposed Cable Route Point (Schedule 3)**



Coordinate System: British National Grid

This map is reproduced from Ordnance Survey material with the permission of Ordnance Survey on behalf of the controller of Her Majesty's Stationary Office. © Crown Copyright. Unauthorised reproduction infringes Crown copyright and may lead to prosecution or civil proceedings. LICENCE NUMBER: 0100031673 (2022)

Metres

0 50 100 200

IP07	14/11/2024	JEP	LM	TS	DB
Rev	Date	By	Chkd	Appd	Authd

Client

**RWE**

Project Name

**Byers Gill Solar**

Drawing Title

**Street Works, Public Rights of Way & Access Plans**

Sheet 2 of 13

APFP Regulation 5(2)(k)

Scale at A1

**1:2,500**

Role

**Issue**

Suitability

**APFP Regulation 5(2)(k)**

Project Number

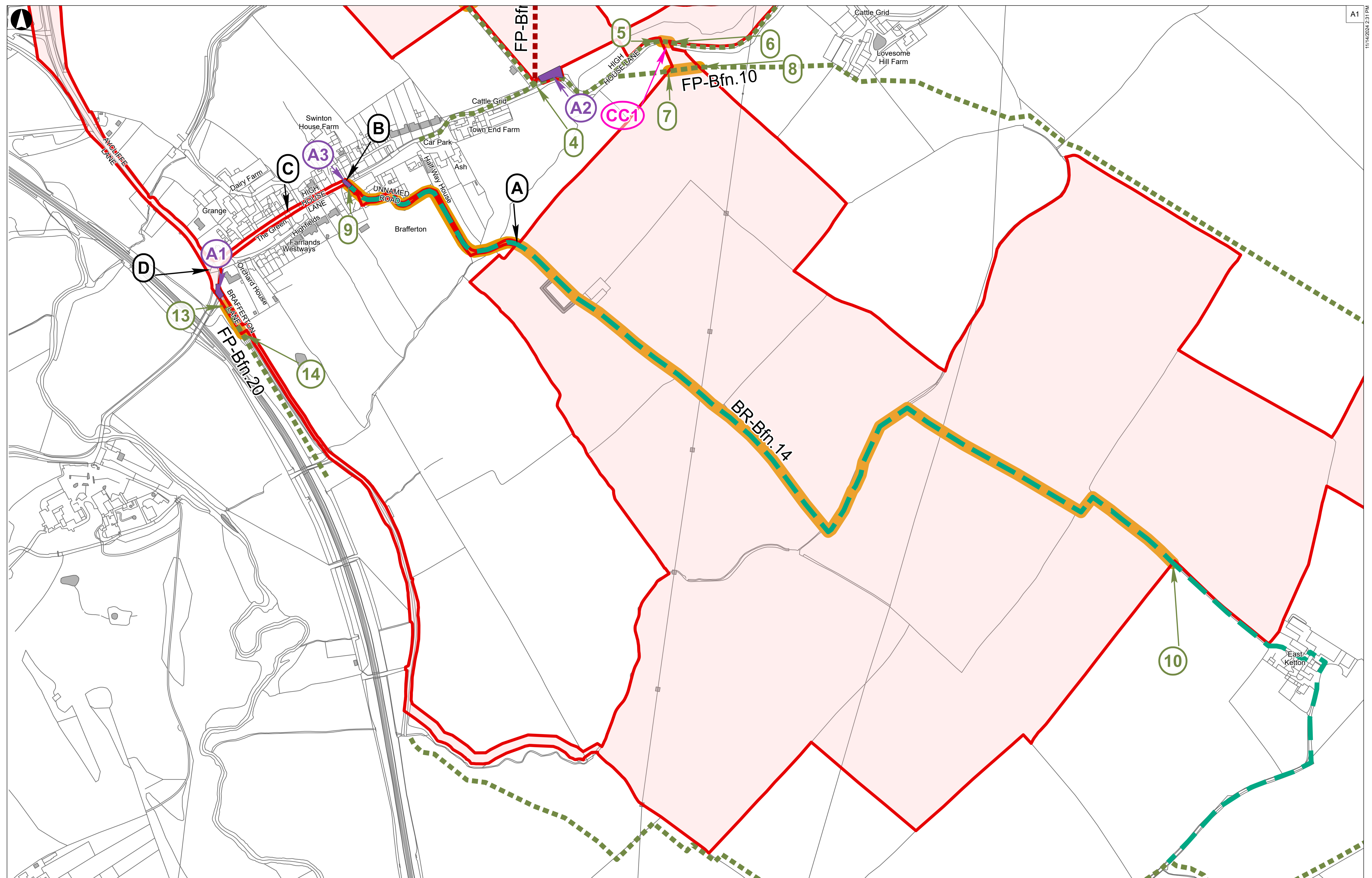
**286386-00**

Drawing Name

**BGS-APFP-00002**

Rev

**P07**



**Order Limits**

- Red line: Order Limits
- Green dashed line: Existing Footpath
- Green solid line: Existing Bridleway

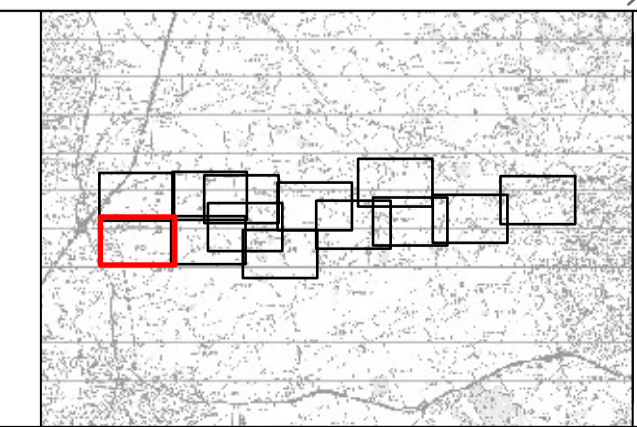
**PRoW Management**

- Red dashed line: Proposed extent of permanent stopping up of PRoW

**Proposed Extent of Temporary Management Measures (including Temporary Stopping Up)**

- Orange/Yellow area: Proposed Extent of Temporary Management Measures (including Temporary Stopping Up)
- Purple area: Access Point

- 1: Public Rights of Way to be stopped up (Schedule 5)
- A: Streets subject to street works (Schedule 3)
- A2: Alteration of streets and access to works (Schedules 4 and 6)
- CC1: Proposed Cable Route Point (Schedule 3)



Coordinate System: British National Grid

This map is reproduced from Ordnance Survey material with the permission of Ordnance Survey on behalf of the controller of Her Majesty's Stationary Office. © Crown Copyright. Unauthorised reproduction infringes Crown copyright and may lead to prosecution or civil proceedings. LICENCE NUMBER: 0100031673 (2022)

0 50 100 200 Metres

IP07	14/11/2024	JEP	LM	TS	DB
Rev	Date	By	Chkd	Appd	Authd

Client

**RWE**

Project Name  
**Byers Gill Solar**

Drawing Title  
**Street Works, Public Rights of Way & Access Plans**  
Sheet 3 of 13  
**APFP Regulation 5(2)(k)**

Scale at A1  
**1:2,500**

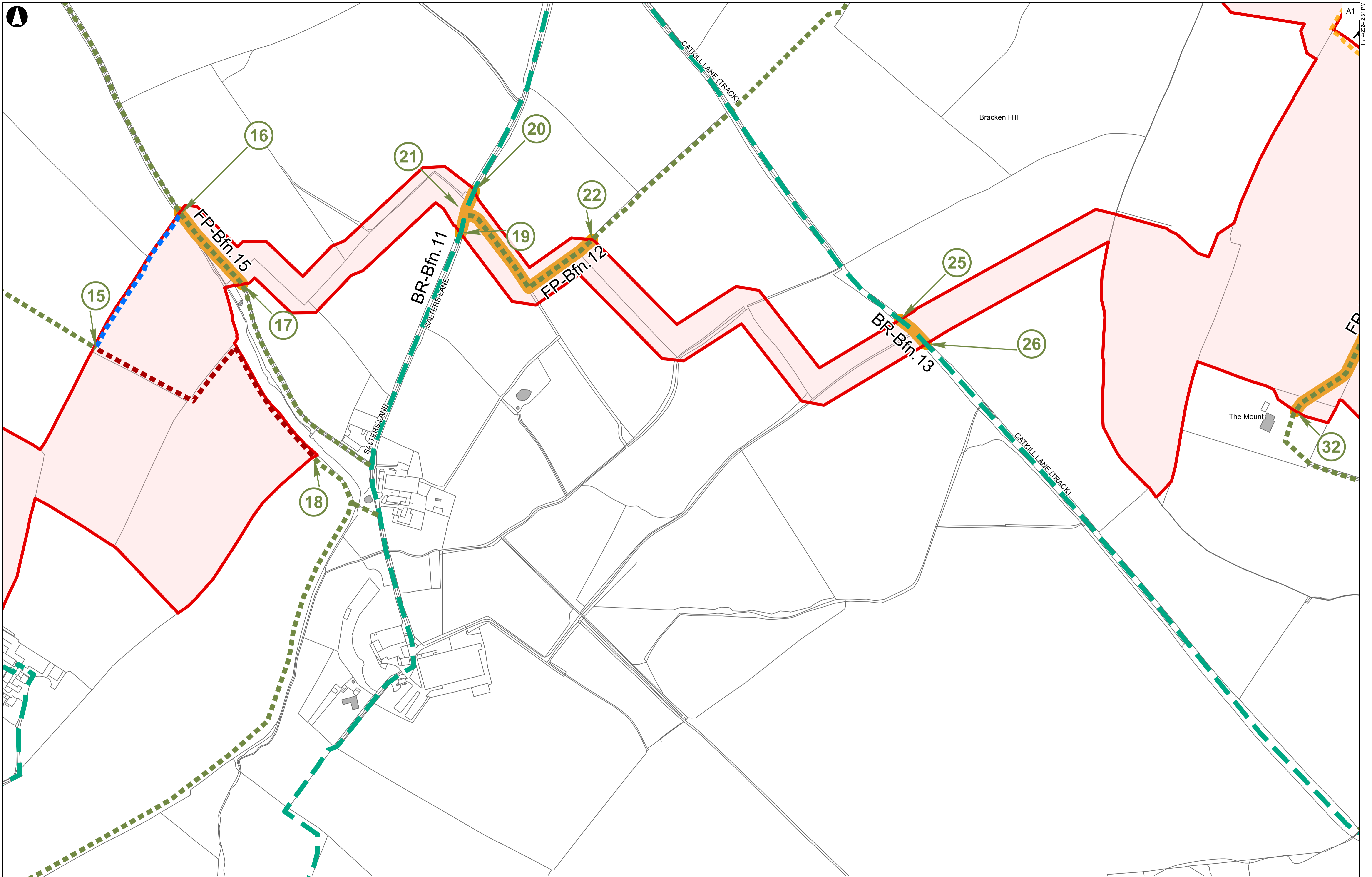
Role  
**Issue**

Suitability  
**APFP Regulation 5(2)(k)**

Project Number  
**286386-00**

Drawing Name  
**BGS-APFP-00002**

Rev  
**P07**



**Order Limits**

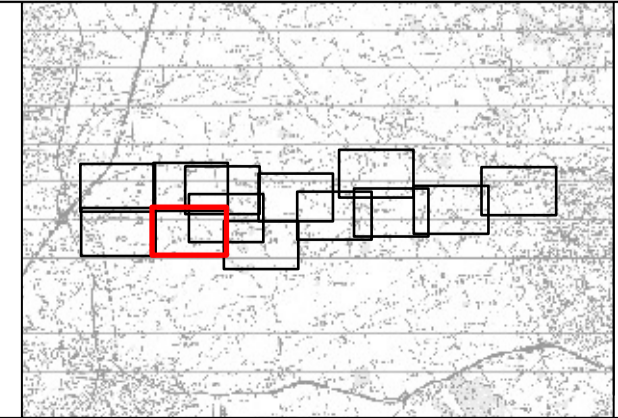
- Red solid line: Order Limits
- Green dashed line: Existing Footpath
- Green solid line: Existing Bridleway

**PRoW Management**

- Blue dashed line: Proposed new public right of way
- Orange dashed line: Proposed new permissive route
- Red dashed line: Proposed extent of permanent stopping up of PRoW
- Yellow solid line: Proposed Extent of Temporary Management Measures (including Temporary Stopping Up)

**Public Rights of Way to be stopped up (Schedule 5)**

- 1: Public Rights of Way to be stopped up (Schedule 5)
- A: Streets subject to street works (Schedule 3)
- A2: Alteration of streets and access to works (Schedules 4 and 6)
- CC1: Proposed Cable Route Point (Schedule 3)



Coordinate System: British National Grid  
 This map is reproduced from Ordnance Survey material with the permission of Ordnance Survey on behalf of the controller of Her Majesty's Stationery Office. © Crown Copyright. Unauthorised reproduction infringes Crown copyright and may lead to prosecution or civil proceedings. LICENCE NUMBER: 0100031673 (2022)

Metres

0 50 100 200

IP07	14/11/2024	JEP	LM	TS	DB
Rev	Date	By	Chkd	Appd	Authd

Client

**RWE**

Project Name  
**Byers Gill Solar**

Drawing Title  
**Street Works, Public Rights of Way & Access Plans**  
 Sheet 4 of 13  
**APFP Regulation 5(2)(k)**

Scale at A1  
**1:2,500**

Role  
**Issue**

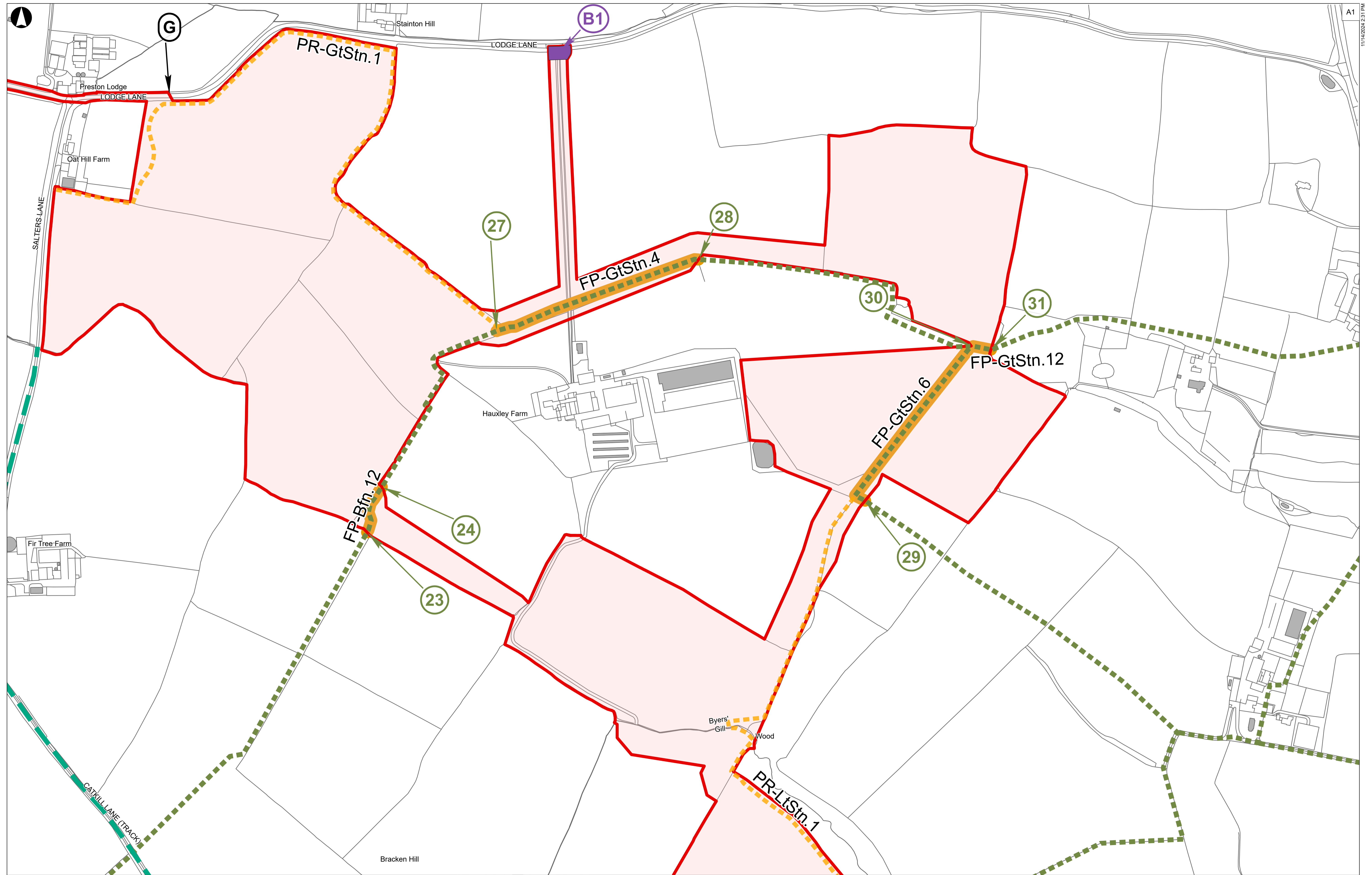
Suitability  
**APFP Regulation 5(2)(k)**

Project Number  
**286386-00**

Drawing Name  
**BGS-APFP-00002**

Rev  
**P07**

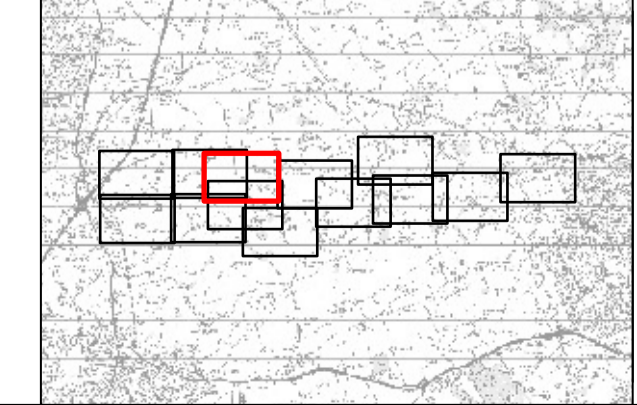
A1  
 11/14/2024 2:31 PM



**Order Limits**  
 Order Limits  
 Existing Footpath  
 Existing Bridleway  
**PRoW Management**  
 Proposed new permissive route

**Proposed Extent of Temporary Management Measures (including Temporary Stopping Up)**  
 Proposed Extent of Temporary Management Measures (including Temporary Stopping Up)  
 Access Point

**Public Rights of Way to be stopped up (Schedule 5)**  
 Public Rights of Way to be stopped up (Schedule 5)  
 Streets subject to street works (Schedule 3)  
 Alteration of streets and access to works (Schedules 4 and 6)  
 Proposed Cable Route Point (Schedule 3)



Coordinate System: British National Grid  
 This map is reproduced from Ordnance Survey material with the permission of Ordnance Survey on behalf of the controller of Her Majesty's Stationery Office. © Crown Copyright. Unauthorised reproduction infringes Crown copyright and may lead to prosecution or civil proceedings. LICENCE NUMBER: 0100031673 (2022)

Metres  
 0 50 100 200

IP07	14/11/2024	JEP	LM	TS	DB
Rev	Date	By	Chkd	Appd	Authd

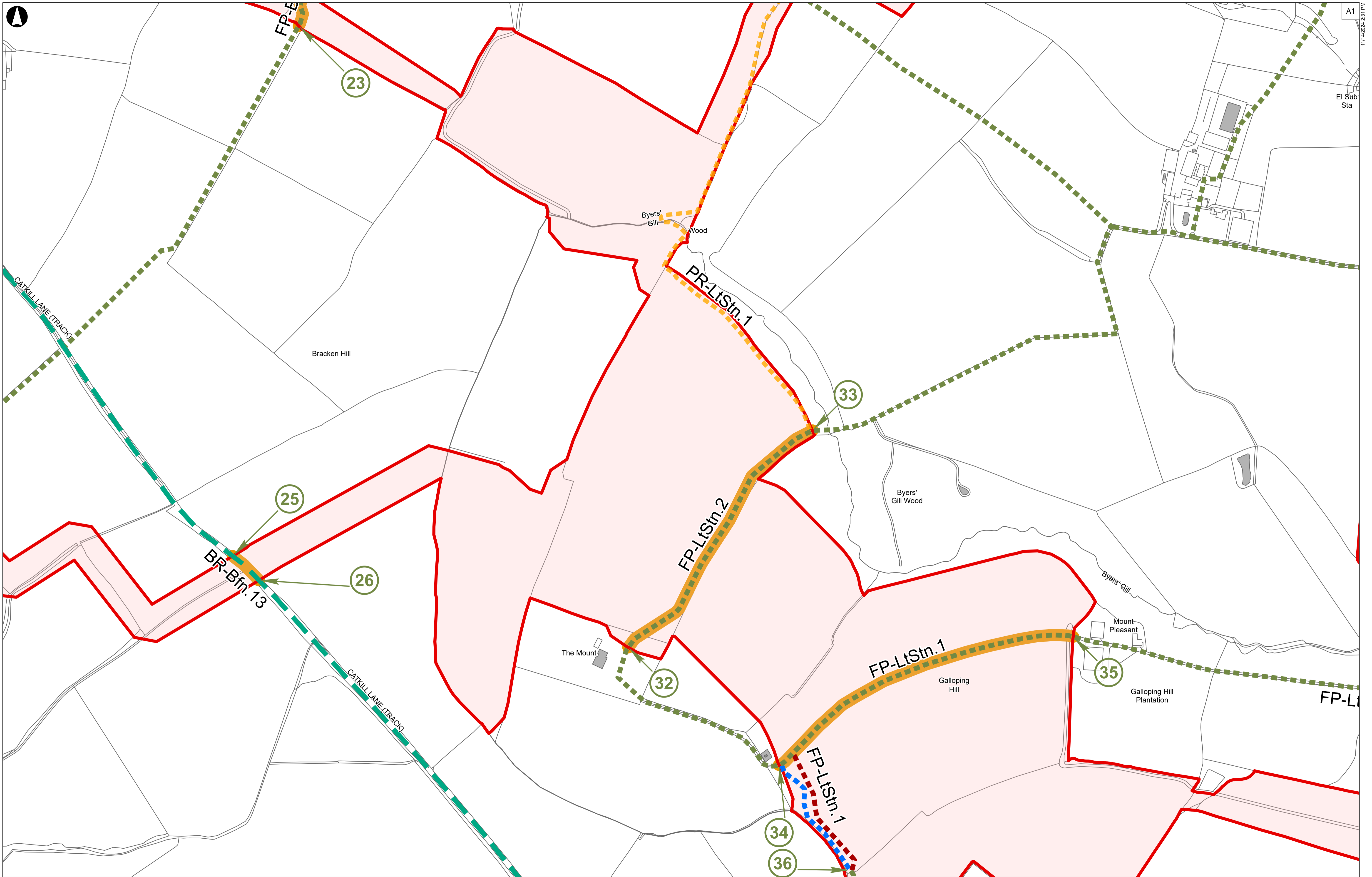
Client  
**RWE**

Project Name  
**Byers Gill Solar**

Drawing Title  
**Street Works, Public Rights of Way & Access Plans**  
 Sheet 5 of 13  
**APFP Regulation 5(2)(k)**

Scale at A1  
**1:2,500**  
 Role  
**Issue**  
 Suitability  
**APFP Regulation 5(2)(k)**  
 Project Number  
**286386-00**  
 Drawing Name  
**BGS-APFP-00002**

Rev  
**P07**



**Order Limits**

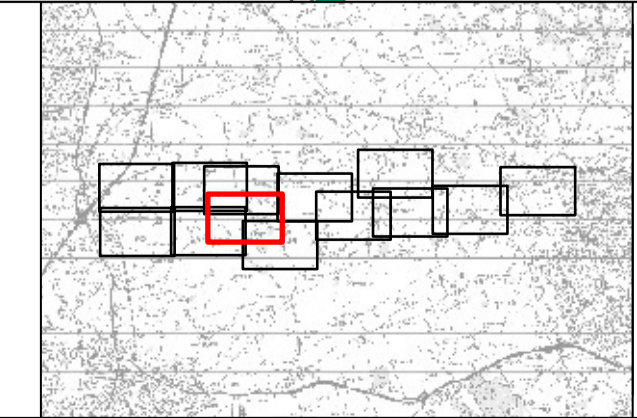
- Existing Footpath
- Existing Bridleway

**PRoW Management**

- Proposed new public right of way

- Proposed new permissive route
- Proposed extent of permanent stopping up of PRoW
- Proposed Extent of Temporary Management Measures (including Temporary Stopping Up)

- Public Rights of Way to be stopped up (Schedule 5)
- Streets subject to street works (Schedule 3)
- A2 Alteration of streets and access to works (Schedules 4 and 6)
- CC1 Proposed Cable Route Point (Schedule 3)



Coordinate System: British National Grid  
 This map is reproduced from Ordnance Survey material with the permission of Ordnance Survey on behalf of the controller of Her Majesty's Stationery Office. © Crown Copyright. Unauthorised reproduction infringes Crown copyright and may lead to prosecution or civil proceedings. LICENCE NUMBER: 0100031673 (2022)

Metres

0 50 100 200

IP07	14/11/2024	JEP	LM	TS	DB
Rev	Date	By	Chkd	Appd	Authd

Client

**RWE**

Project Name  
**Byers Gill Solar**

Drawing Title  
**Street Works, Public Rights of Way & Access Plans**  
 Sheet 6 of 13  
**APFP Regulation 5(2)(k)**

Scale at A1  
**1:2,500**

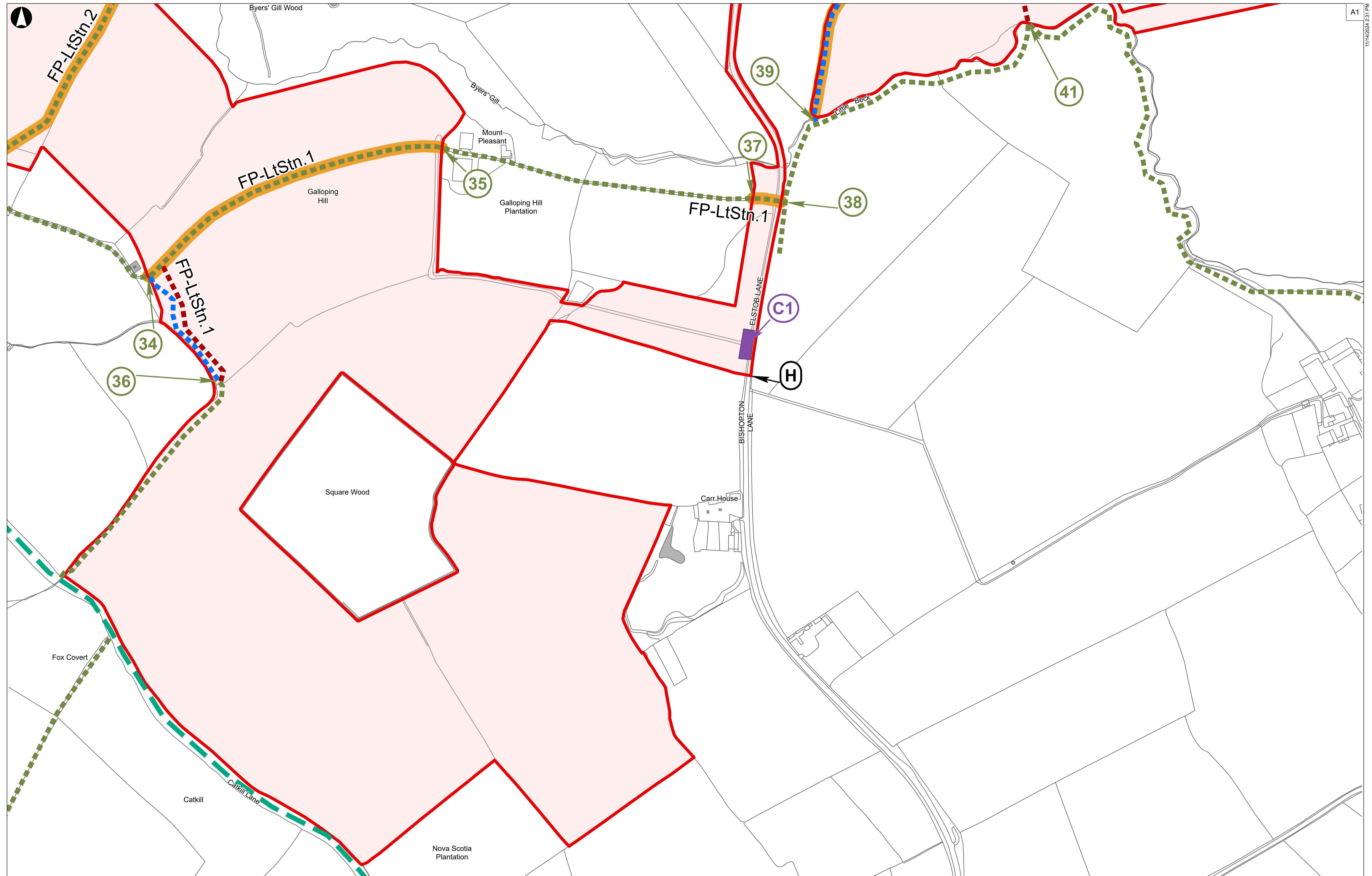
Role  
**Issue**

Suitability  
**APFP Regulation 5(2)(k)**

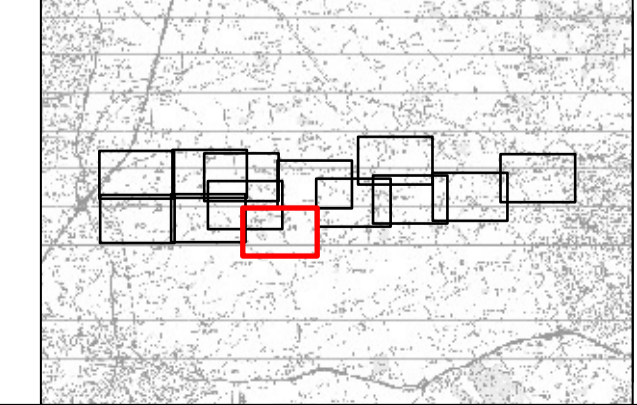
Project Number  
**286386-00**

Drawing Name  
**BGS-APFP-00002**

Rev  
**P07**



- Order Limits
- Existing Footpath
- Existing Bridleway
- PRoW Management**
- Proposed new public right of way
- Proposed extent of permanent stopping up of PRoW
- Proposed Extent of Temporary Management Measures (including Temporary Stopping Up)
- Access Point
- 1 Public Rights of Way to be stopped up (Schedule 5)
- A Streets subject to street works (Schedule 3)
- A2 Alteration of streets and access to works (Schedules 4 and 6)
- CC1 Proposed Cable Route Point (Schedule 3)



Coordinate System: British National Grid  
 This map is reproduced from Ordnance Survey material with the permission of Ordnance Survey on behalf of the controller of Her Majesty's Stationery Office. © Crown Copyright. Unauthorised reproduction infringes Crown copyright and may lead to prosecution or civil proceedings. LICENCE NUMBER: 0100031673 (2022)

Metres

0    50    100    200

P07	14/11/2024	JEP	LM	TS	DB
Rev	Date	By	Chkd	Appd	Authd



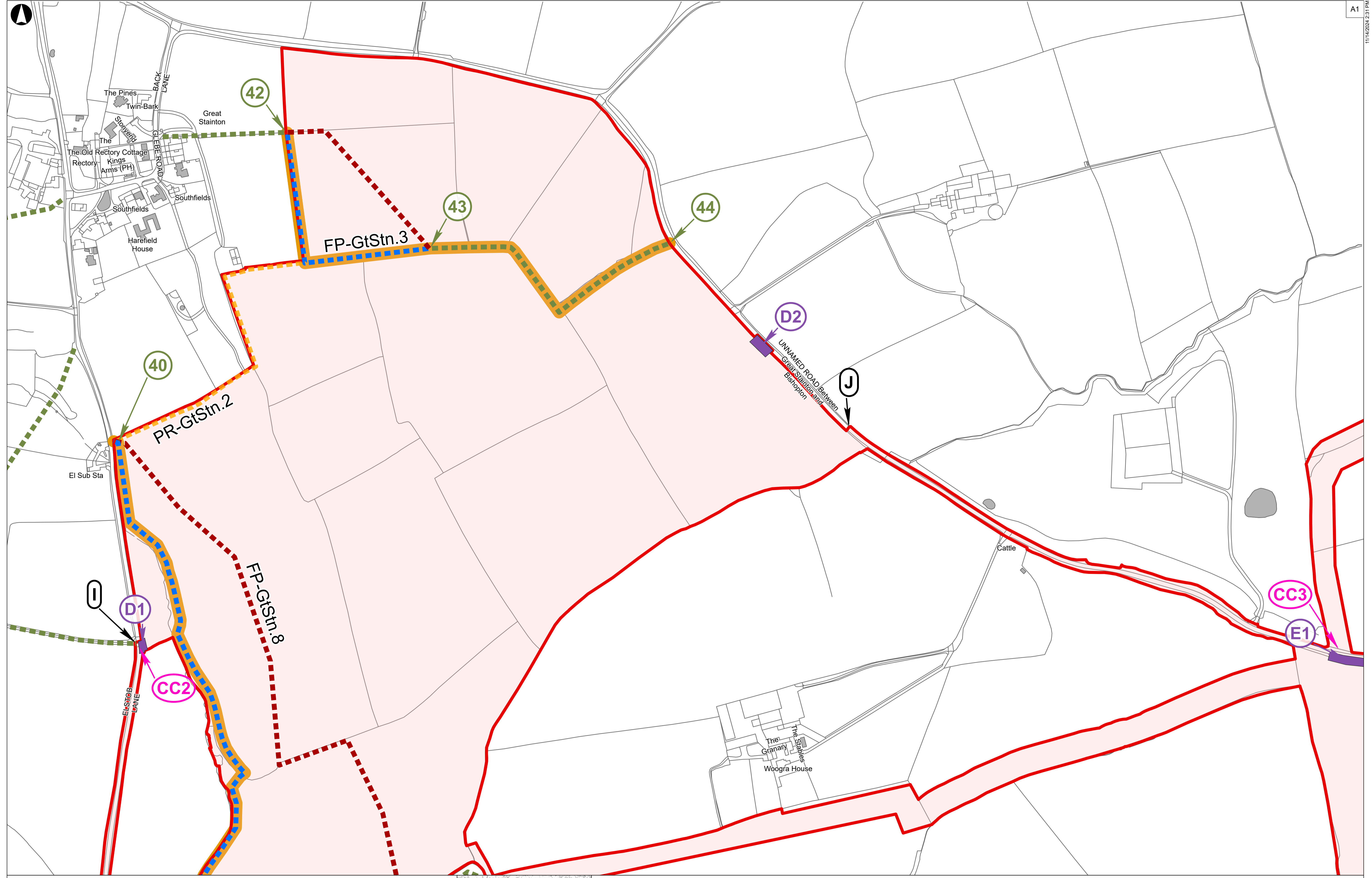
Project Name  
**Byers Gill Solar**

Drawing Title  
**Street Works, Public Rights of Way & Access Plans**  
 Sheet 7 of 13  
**APFP Regulation 5(2)(k)**

Scale at A1

1:2,500	
Role	
<b>Issue</b>	
Suitability	
Project Number	Rev
<b>286386-00</b>	<b>P07</b>
Drawing Name	
<b>BGS-APFP-00002</b>	





**Order Limits**  
 Order Limits

**Existing Footpath**  
 Existing Footpath

**PRoW Management**

- Proposed new public right of way
- Proposed new permissive route

**Proposed extent of permanent stopping up of PRoW**  
 Proposed extent of permanent stopping up of PRoW

**Proposed Extent of Temporary Management Measures (including Temporary Stopping Up)**  
 Proposed Extent of Temporary Management Measures (including Temporary Stopping Up)

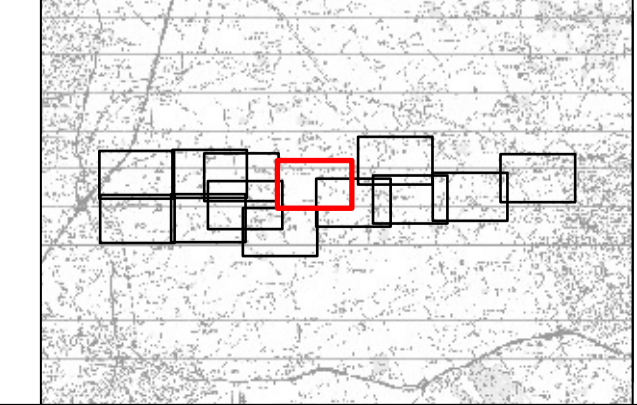
**Access Point**  
 Access Point

**Public Rights of Way to be stopped up (Schedule 5)**  
 Public Rights of Way to be stopped up (Schedule 5)

**Streets subject to street works (Schedule 3)**  
 Streets subject to street works (Schedule 3)

**Alteration of streets and access to works (Schedules 4 and 6)**  
 Alteration of streets and access to works (Schedules 4 and 6)

**Proposed Cable Route Point (Schedule 3)**  
 Proposed Cable Route Point (Schedule 3)



Coordinate System: British National Grid  
 This map is reproduced from Ordnance Survey material with the permission of Ordnance Survey on behalf of the controller of Her Majesty's Stationary Office. © Crown Copyright. Unauthorised reproduction infringes Crown copyright and may lead to prosecution or civil proceedings. LICENCE NUMBER: 0100031673 (2022)

Metres  
 0 50 100 200

PO7	14/11/2024	JEP	LM	TS	DB
Rev	Date	By	Chkd	Appd	Authd

Client  
**RWE**

Project Name  
**Byers Gill Solar**

Drawing Title  
**Street Works, Public Rights of Way & Access Plans**  
 Sheet 8 of 13  
**APFP Regulation 5(2)(k)**

Scale at A1  
**1:2,500**

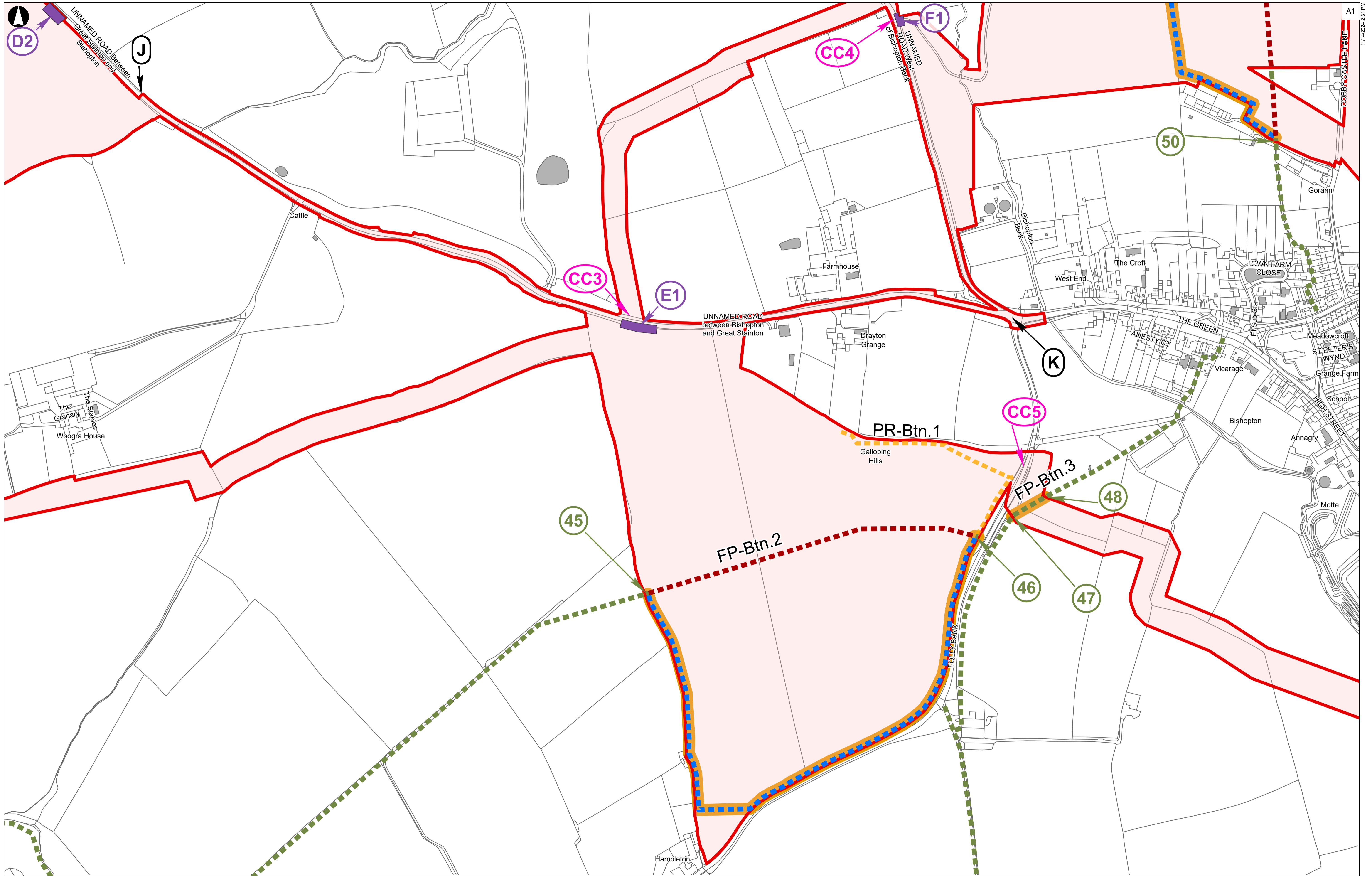
Role  
**Issue**

Suitability  
**APFP Regulation 5(2)(k)**

Project Number  
**286386-00**

Drawing Name  
**BGS-APFP-00002**

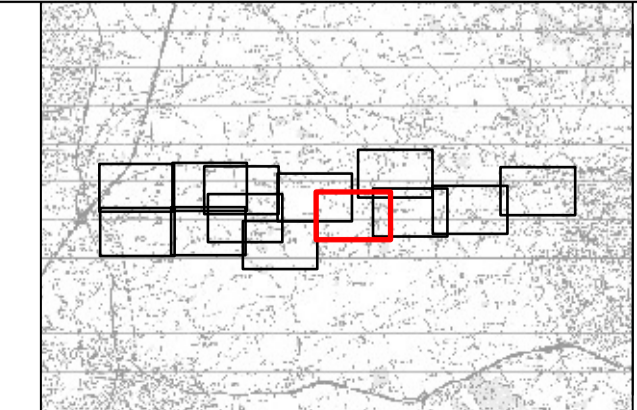
Rev  
**P07**



- Order Limits
- Existing Footpath
- PRoW Management**
- Proposed new public right of way
- Proposed new permissive route

- Proposed extent of permanent stopping up of PRoW
- Proposed Extent of Temporary Management Measures (including Temporary Stopping Up)
- Access Point

- 1 Public Rights of Way to be stopped up (Schedule 5)
- A Streets subject to street works (Schedule 3)
- A2 Alteration of streets and access to works (Schedules 4 and 6)
- CC1 Proposed Cable Route Point (Schedule 3)



Coordinate System: British National Grid  
 This map is reproduced from Ordnance Survey material with the permission of Ordnance Survey on behalf of the controller of Her Majesty's Stationary Office. © Crown Copyright. Unauthorised reproduction infringes Crown copyright and may lead to prosecution or civil proceedings. LICENCE NUMBER: 0100031673 (2022)

Metres

0    50    100    200

PO7	14/11/2024	JEP	LM	TS	DB
Rev	Date	By	Chkd	Appd	Authd

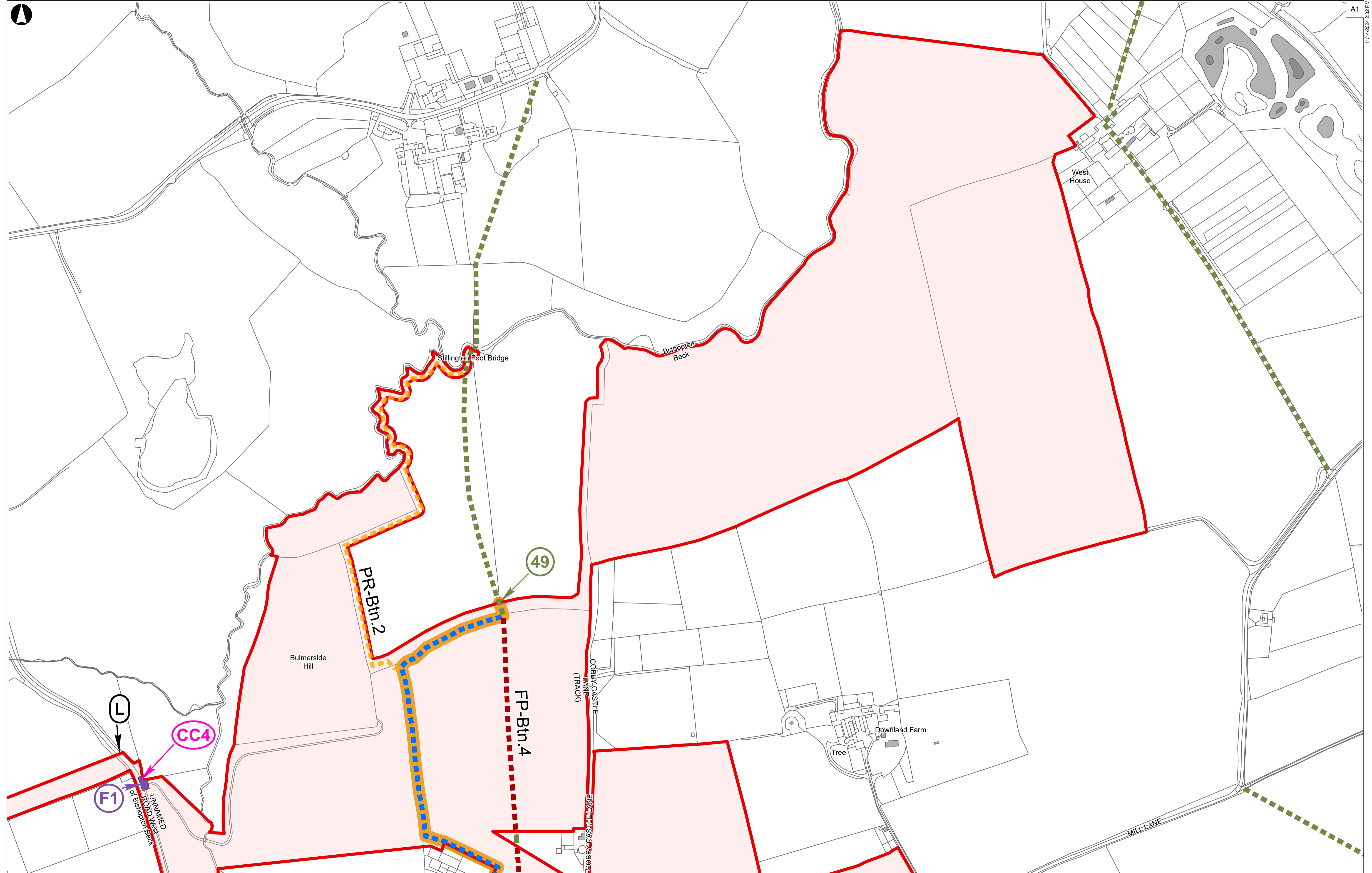


Client  
**Byers Gill Solar**

Drawing Title  
**Street Works, Public Rights of Way & Access Plans**  
 Sheet 9 of 13  
**APFP Regulation 5(2)(k)**

Scale at A1  
**1:2,500**  
 Role  
**Issue**  
 Suitability  
**APFP Regulation 5(2)(k)**  
 Project Number  
**286386-00**  
 Drawing Name  
**BGS-APFP-00002**

Rev	P07
-----	-----



**Order Limits**

Existing Footpath

**PRoW Management**

Proposed new public right of way

Proposed new permissive route

Proposed extent of permanent stopping up of PRoW

Proposed Extent of Temporary Management Measures (including Temporary Stopping Up)

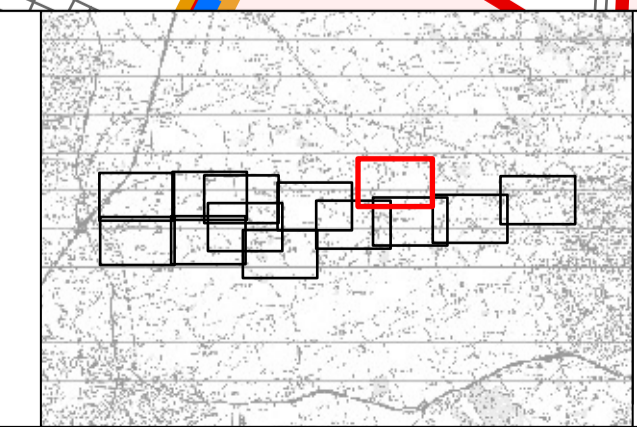
Access Point

Public Rights of Way to be stopped up (Schedule 5)

Streets subject to street works (Schedule 3)

A2 Alteration of streets and access to works (Schedules 4 and 6)

CC1 Proposed Cable Route Point (Schedule 3)



Coordinate System: British National Grid

This map is reproduced from Ordnance Survey material with the permission of Ordnance Survey on behalf of the controller of Her Majesty's Stationery Office. © Crown Copyright. Unauthorised reproduction infringes Crown copyright and may lead to prosecution or civil proceedings. LICENCE NUMBER: 0100031673 (2022)

Metres

0 50 100 200

PO7	14/11/2024	JEP	LM	TS	DB
Rev	Date	By	Chkd	Appd	Authd

Client

**RWE**

Project Name

**Byers Gill Solar**

Drawing Title

**Street Works, Public Rights of Way & Access Plans**

Sheet 10 of 13

APFP Regulation 5(2)(k)

Scale at A1

**1:2,500**

Role

**Issue**

Suitability

**APFP Regulation 5(2)(k)**

Project Number

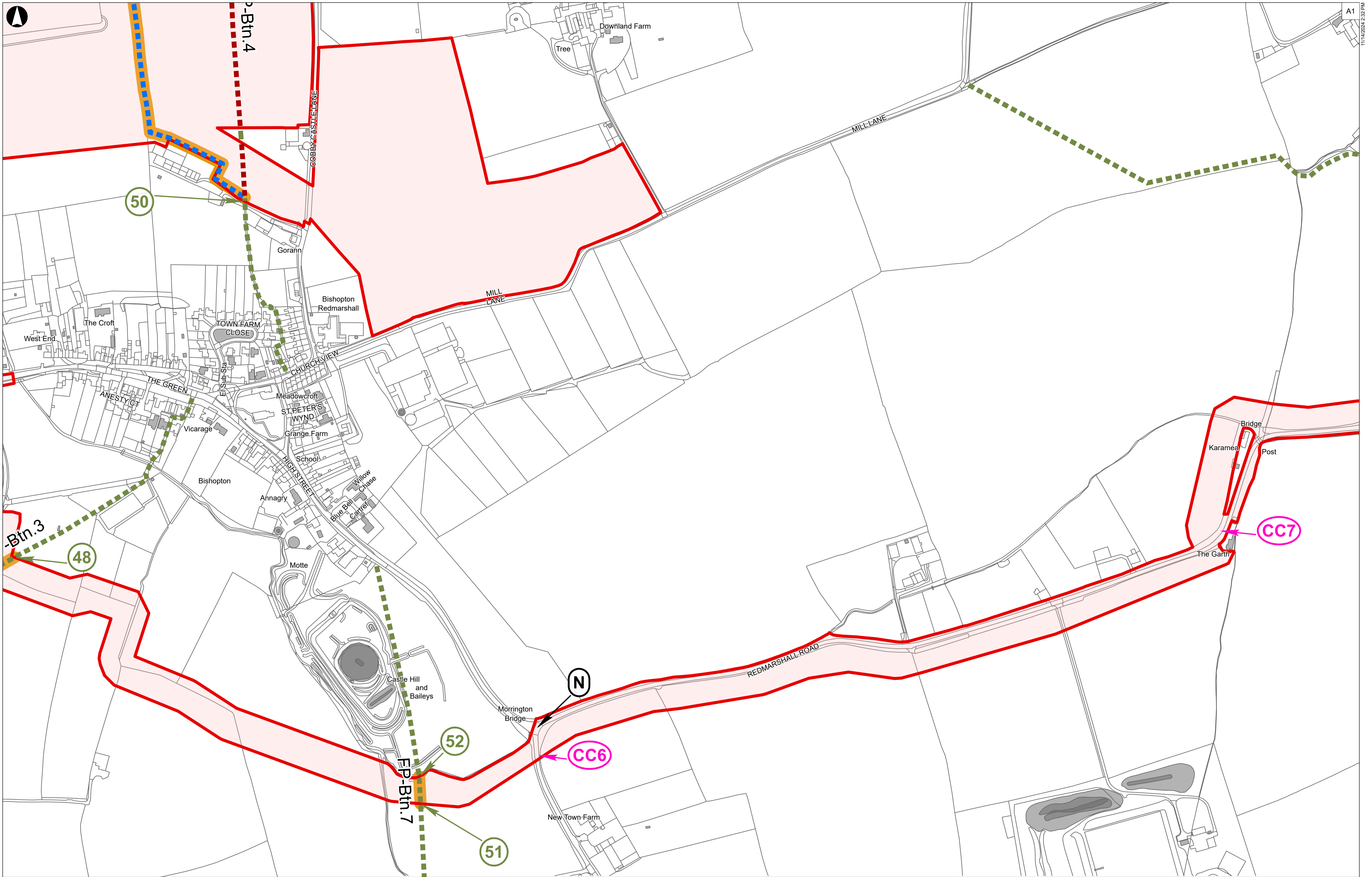
**286386-00**

Rev

**P07**

Drawing Name

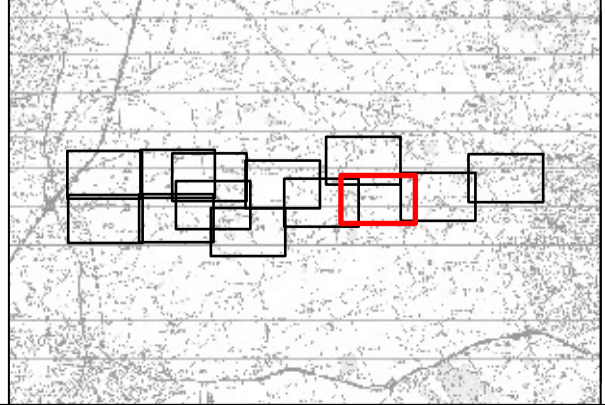
**BGS-APFP-00002**



- Order Limits
- Existing Footpath
- PRoW Management**
- Proposed new public right of way
- Proposed extent of permanent stopping up of PRoW

Proposed Extent of Temporary Management Measures (including Temporary Stopping Up)

- 1 Public Rights of Way to be stopped up (Schedule 5)
- A Streets subject to street works (Schedule 3)
- A2 Alteration of streets and access to works (Schedules 4 and 6)
- CC1 Proposed Cable Route Point (Schedule 3)



Coordinate System: British National Grid  
This map is reproduced from Ordnance Survey material with the permission of Ordnance Survey on behalf of the controller of Her Majesty's Stationary Office. © Crown Copyright. Unauthorised reproduction infringes Crown copyright and may lead to prosecution or civil proceedings. LICENCE NUMBER: 0100031673 (2022)

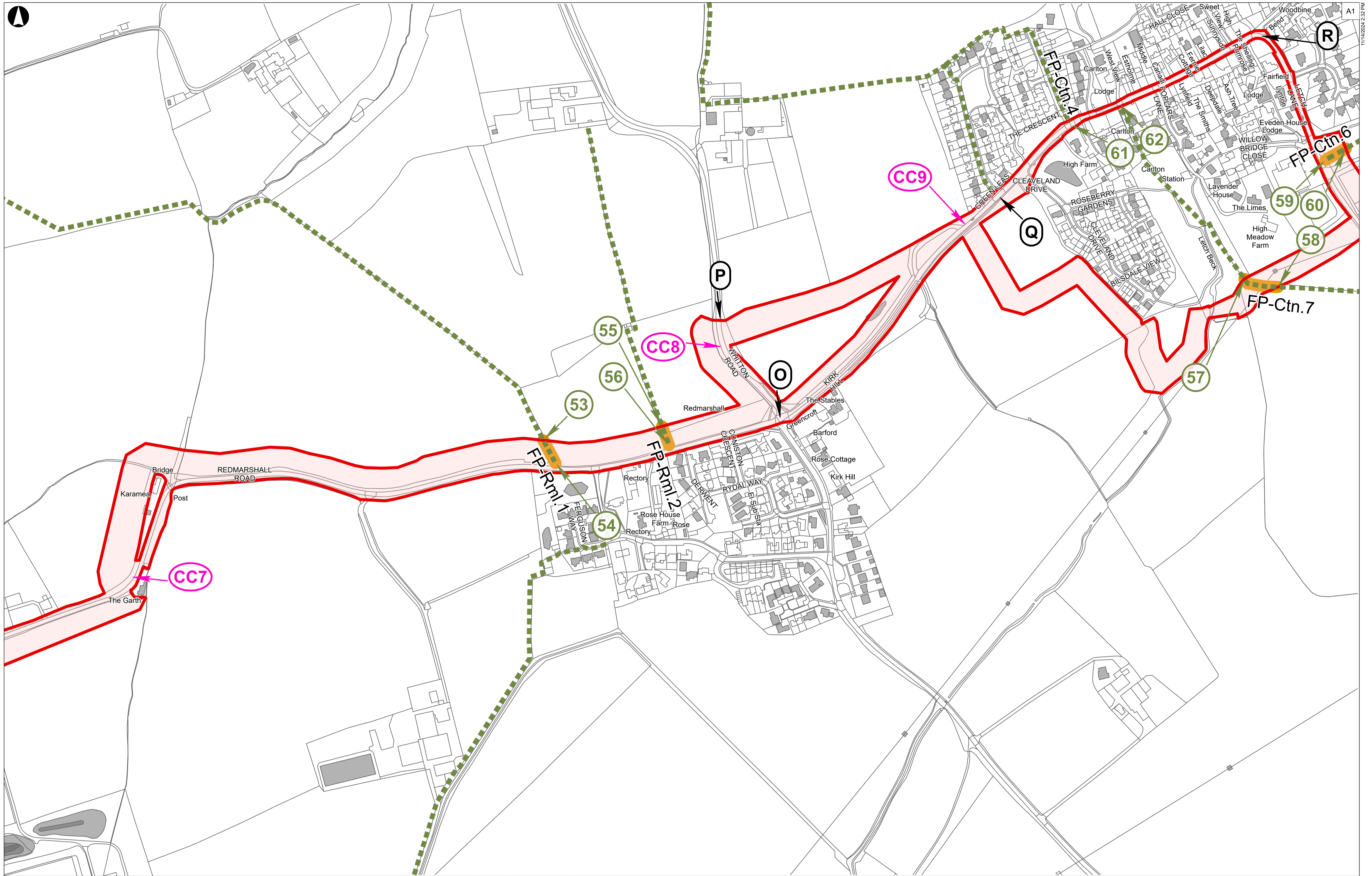
Metres					
0 50 100 200					
IP07	14/11/2024	JEP	LM	TS	DB
Rev	Date	By	Chkd	Appd	Authd



Client  
**Byers Gill Solar**

Drawing Title  
**Street Works, Public Rights of Way & Access Plans**  
Sheet 11 of 13  
**APFP Regulation 5(2)(k)**

Scale at A1	<b>1:2,500</b>
Role	<b>Issue</b>
Suitability	<b>APFP Regulation 5(2)(k)</b>
Project Number	<b>286386-00</b>
Drawing Name	<b>BGS-APFP-00002</b>
Rev	<b>P07</b>



**Order Limits**  
 Order Limits

**Existing Footpath**  
 Existing Footpath

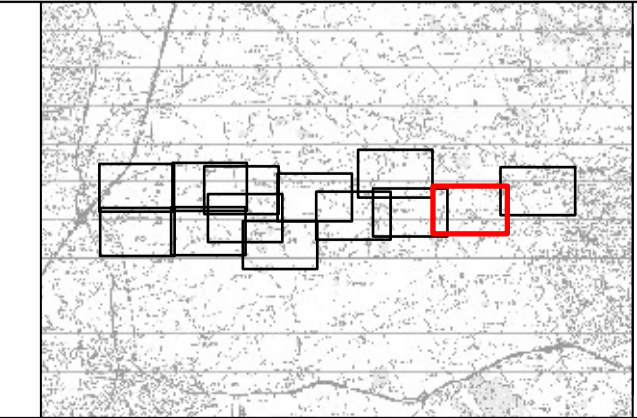
**Proposed Extent of Temporary Management Measures (including Temporary Stopping Up)**  
 Proposed Extent of Temporary Management Measures (including Temporary Stopping Up)

**Public Rights of Way to be stopped up (Schedule 5)**  
 Public Rights of Way to be stopped up (Schedule 5)

**Streets subject to street works (Schedule 3)**  
 Streets subject to street works (Schedule 3)

**Alteration of streets and access to works (Schedules 4 and 6)**  
 Alteration of streets and access to works (Schedules 4 and 6)

**Proposed Cable Route Point (Schedule 3)**  
 Proposed Cable Route Point (Schedule 3)



Coordinate System: British National Grid  
 This map is reproduced from Ordnance Survey material with the permission of Ordnance Survey on behalf of the controller of Her Majesty's Stationery Office. © Crown Copyright. Unauthorised reproduction infringes Crown copyright and may lead to prosecution or civil proceedings. LICENCE NUMBER: 0100031673 (2022)

0 50 100 200 Metres

IP07	14/11/2024	JEP	LM	TS	DB
Rev	Date	By	Chkd	Appd	Authd

Client  
**RWE**

Project Name  
**Byers Gill Solar**

Drawing Title  
**Street Works, Public Rights of Way & Access Plans**  
 Sheet 12 of 13  
**APFP Regulation 5(2)(k)**

Scale at A1  
**1:2,500**

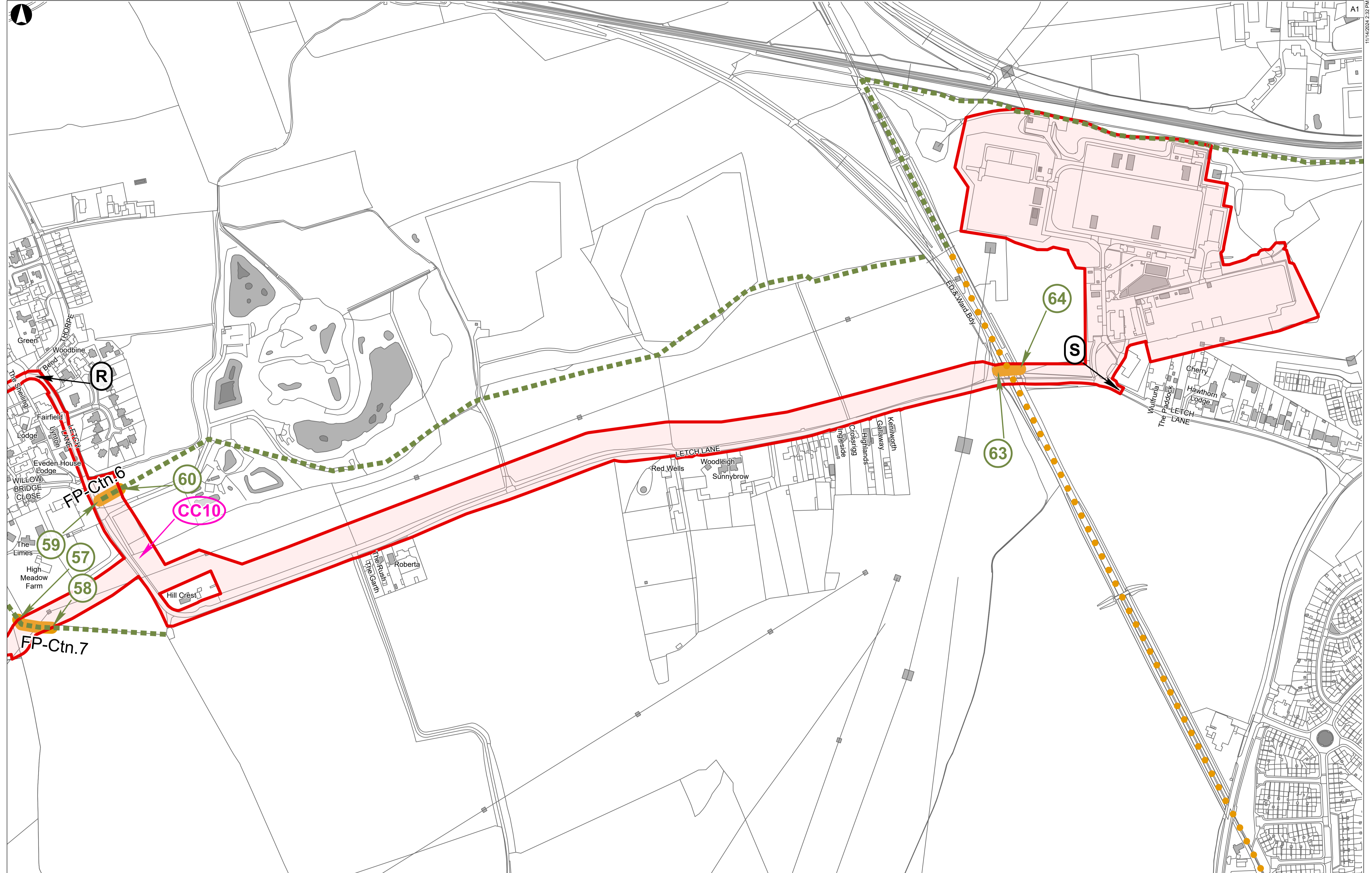
Role  
**Issue**

Suitability  
**APFP Regulation 5(2)(k)**

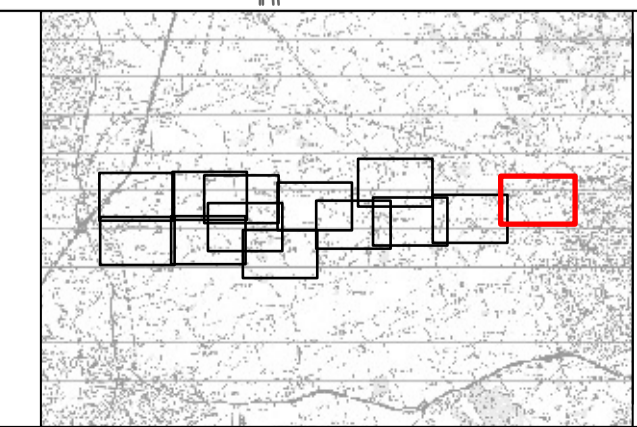
Project Number  
**286386-00**

Drawing Name  
**BGS-APFP-00002**

Rev  
**P07**



Order Limits	Existing Footpath	Public Rights of Way to be stopped up (Schedule 5)	Proposed Cable Route Point (Schedule 3)
Traffic-free cycle route	Proposed Extent of Temporary Management Measures (including Temporary Stopping Up)	Streets subject to street works (Schedule 3)	Alteration of streets and access to works (Schedules 4 and 6)



Coordinate System: British National Grid  
 This map is reproduced from Ordnance Survey material with the permission of Ordnance Survey on behalf of the controller of Her Majesty's Stationary Office. © Crown Copyright. Unauthorised reproduction infringes Crown copyright and may lead to prosecution or civil proceedings. LICENCE NUMBER: 0100031673 (2022)

0 50 100 200 Metres

PO7	14/11/2024	JEP	LM	TS	DB
Rev	Date	By	Chkd	Appd	Authd

Client

Project Name  
**Byers Gill Solar**

Drawing Title  
**Street Works, Public Rights of Way & Access Plans**  
 Sheet 13 of 13  
**APFP Regulation 5(2)(k)**

Scale at A1  
**1:2,500**  
 Role  
**Issue**  
 Suitability  
**APFP Regulation 5(2)(k)**  
 Project Number  
**286386-00**  
 Drawing Name  
**BGS-APFP-00002**

Rev  
**P07**